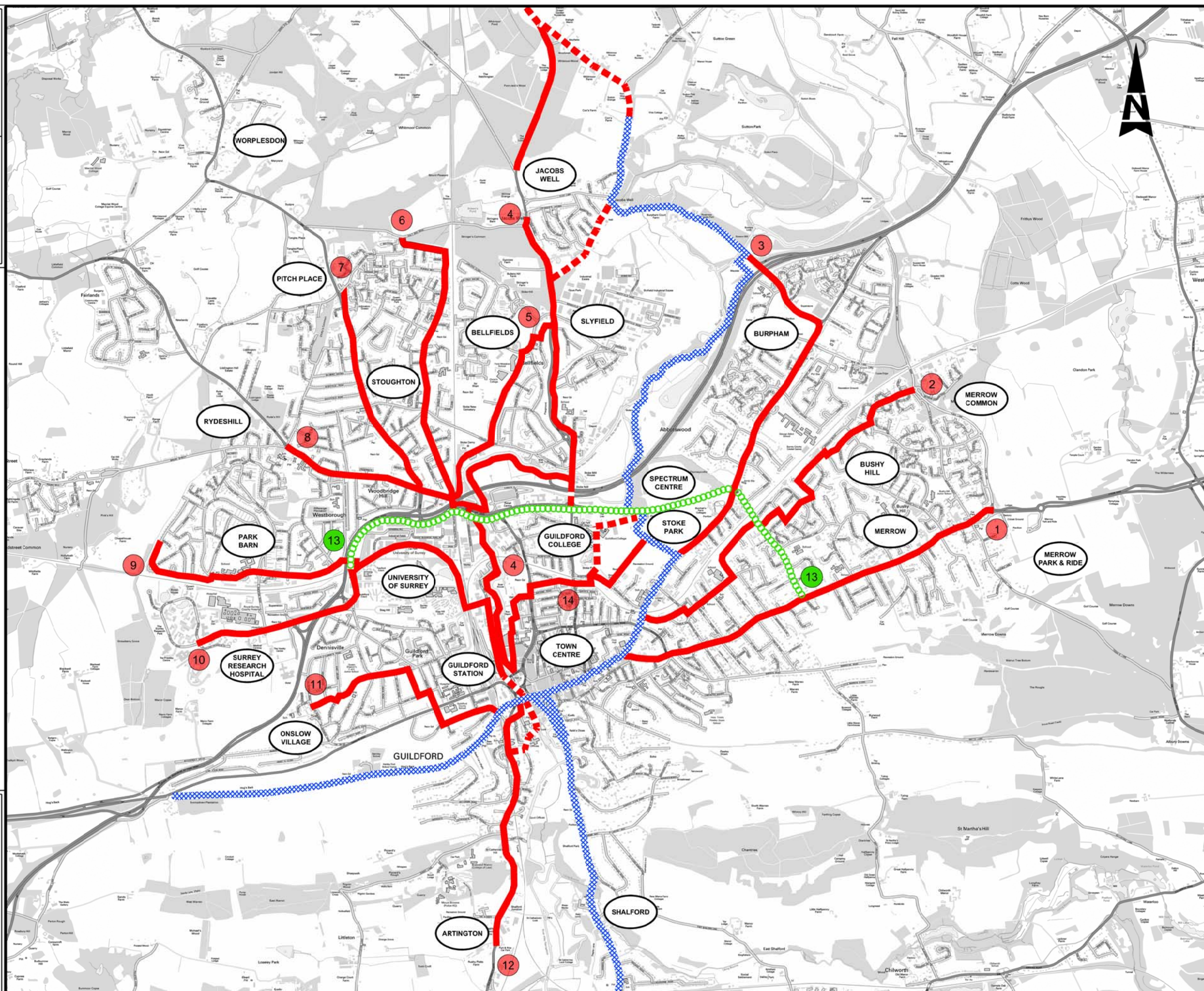






CLASSIFICATION

FILE NAME



ATKINS

- KEY:**
-  NATIONAL CYCLE ROUTE
 -  A25 ROUTE
 -  PROPOSED CYCLE ROUTES
 -  ALTERNATIVE CYCLE ROUTES

Rev.	Description
A	INITIAL ISSUE

Drawn by	Date	Checked by Originator	Date	Approved by	Date
JRW	08/12	PM	08/12	JM	08/12



SURREY
COUNTY COUNCIL
Surrey Highways & Transport for Surrey

Drawn by	Date	Checked by Originator	Date	Approved by	Date
JRW	08/12	PM	08/12	JM	08/12

SECTION
SURREY CYCLE NETWORK GUILDFORD

Drawing Title
CYCLE DIRECTION SIGNING STRATEGY - Annex B

Drawing No. SKETCH 1
Rev. A